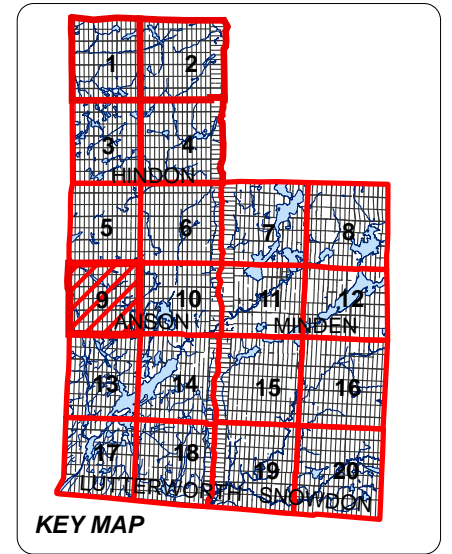
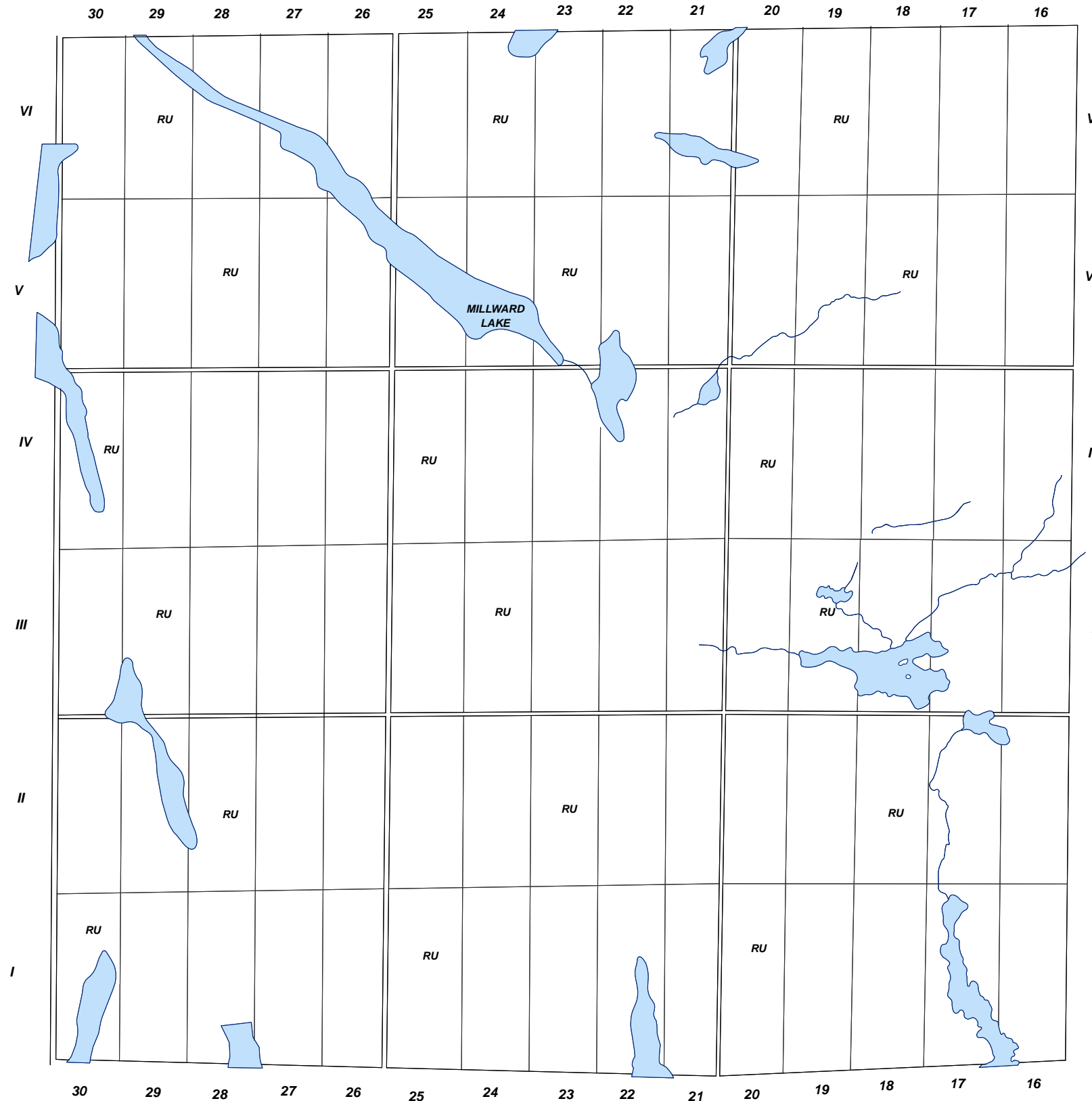


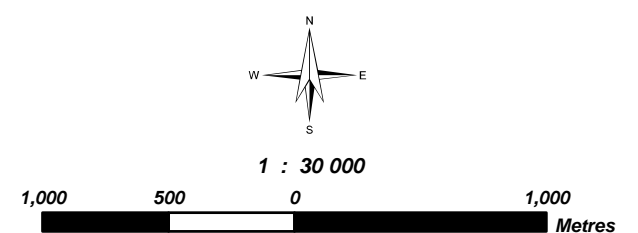
**TOWNSHIP OF MINDEN HILLS
ZONING BY-LAW 06-10
GEOGRAPHIC TOWNSHIP OF ANSON
SCHEDULE '9'**



LEGEND

| | |
|----------------------------|------------------------------|
| HZ HAZARD LAND | C4 VILLAGE COMMERCIAL |
| FW FLOODWAY | M1 GENERAL INDUSTRIAL |
| OS OPEN SPACE | M2 EXTRACTIVE INDUSTRIAL |
| RU RURAL | M3 WASTE DISPOSAL INDUSTRIAL |
| HR HAMLET RESIDENTIAL | LOTS-CONCESSIONS |
| RR RURAL RESIDENTIAL | 35 HIGHWAYS |
| SR SHORELINE RESIDENTIAL | 1 COUNTY ROADS |
| CF COMMUNITY FACILITY | TOWNSHIP ROADS |
| C1 HIGHWAY COMMERCIAL | PRIVATE ROADS |
| C2 GENERAL COMMERCIAL | HUNT CAMPS |
| C3 RECREATIONAL COMMERCIAL | |

**SCHEDULE 9 TO BY-LAW NO. 06-10
AS AMENDED
CONSOLIDATED TO - MARCH 31, 2008**



Projection - Transverse Mercator
NAD 1983 UTM ZONE 17N

NOTE:
This map is for general illustration purposes only.
For boundary interpretations, please contact the
Township of Minden Hills, Planning Department.



Base Map Source:
Municipal Property Assessment Corporation - Assessment Maps
Robert Lehman Planning Consultants Ltd.