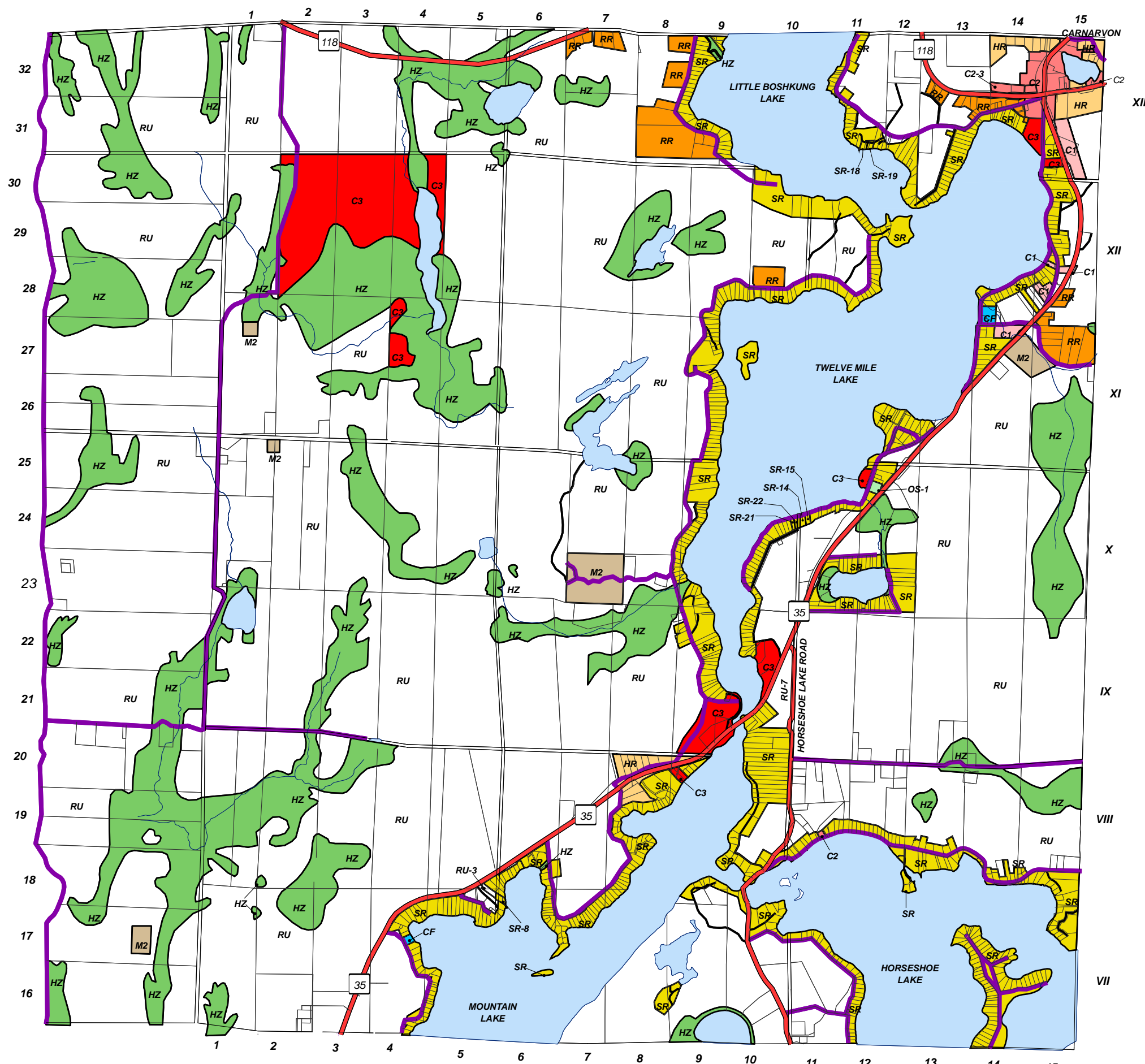
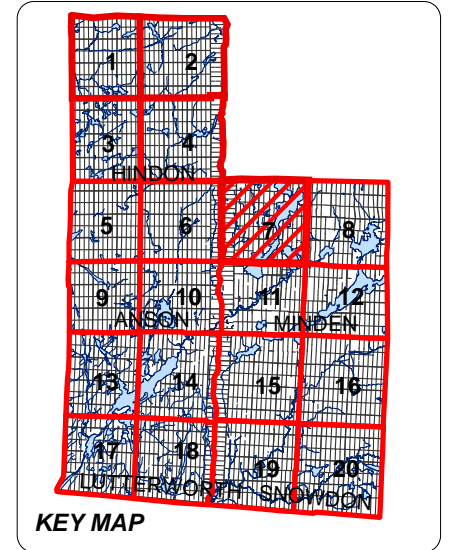


**TOWNSHIP OF MINDEN HILLS
ZONING BY-LAW 06-10
GEOGRAPHIC TOWNSHIP OF MINDEN
SCHEDULE '7'**




LEGEND

HZ	HAZARD LAND	C4	VILLAGE COMMERCIAL
FW	FLOODWAY	M1	GENERAL INDUSTRIAL
OS	OPEN SPACE	M2	EXTRACTIVE INDUSTRIAL
RU	RURAL	M3	WASTE DISPOSAL INDUSTRIAL
HR	HAMLET RESIDENTIAL	LOTS-CONCESSIONS	
RR	RURAL RESIDENTIAL	35	HIGHWAYS
SR	SHORELINE RESIDENTIAL	1	COUNTY ROADS
CF	COMMUNITY FACILITY	TOWNSHIP ROADS	
C1	HIGHWAY COMMERCIAL	PRIVATE ROADS	
C2	GENERAL COMMERCIAL	HUNT CAMPS	
C3	RECREATIONAL COMMERCIAL		

**SCHEDULE 7 TO BY-LAW NO. 06-10
AS AMENDED
CONSOLIDATED TO - MARCH 31, 2008**

**AMENDED By
BY-LAW:
07-14
07-51
07-73**



Projection - Transverse Mercator
NAD 1983 UTM ZONE 17N

NOTE:
This map is for general illustration purposes only.
For boundary interpretations, please contact the
Township of Minden Hills, Planning Department.



Base Map Source:
Municipal Property Assessment Corporation - Assessment Maps
Robert Lehman Planning Consultants Ltd.