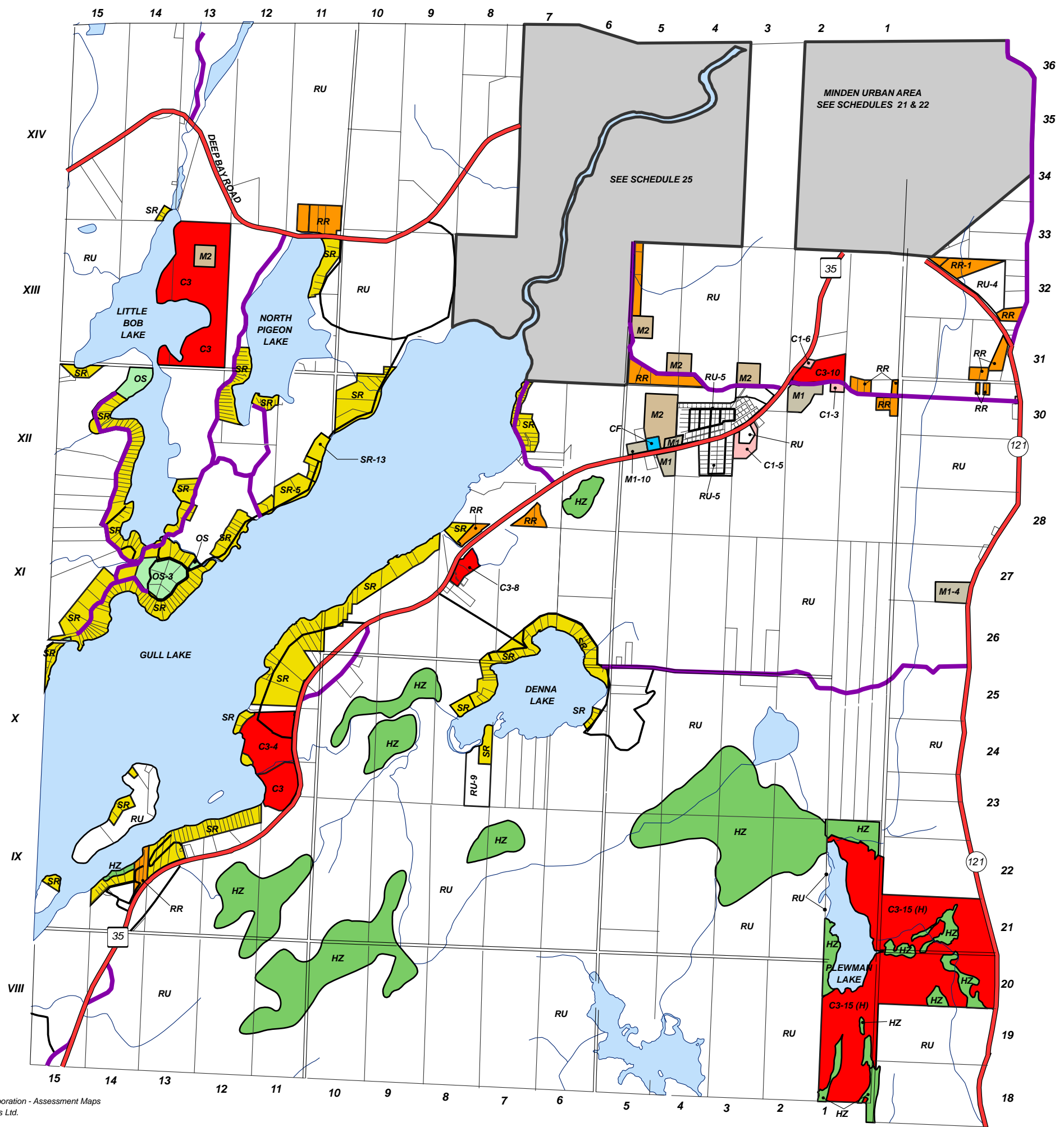
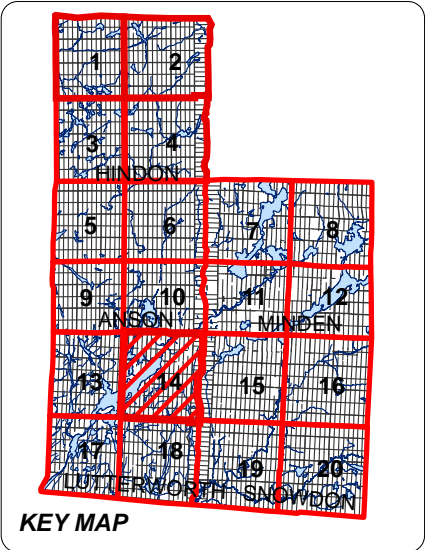


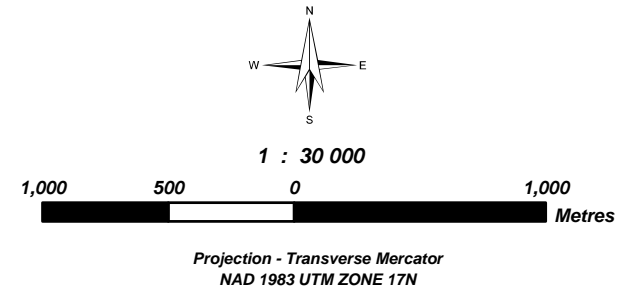
**TOWNSHIP OF MINDEN HILLS
ZONING BY-LAW 06-10
GEOGRAPHIC TOWNSHIP LUTTERWORTH
SCHEDULE '14'**



LEGEND

HZ HAZARD LAND	C4 VILLAGE COMMERCIAL
FW FLOODWAY	M1 GENERAL INDUSTRIAL
OS OPEN SPACE	M2 EXTRACTIVE INDUSTRIAL
RU RURAL	M3 WASTE DISPOSAL INDUSTRIAL
HR HAMLET RESIDENTIAL	LOTS-CONCESSIONS
RR RURAL RESIDENTIAL	35 HIGHWAYS
SR SHORELINE RESIDENTIAL	1 COUNTY ROADS
CF COMMUNITY FACILITY	TOWNSHIP ROADS
C1 HIGHWAY COMMERCIAL	PRIVATE ROADS
C2 GENERAL COMMERCIAL	HUNT CAMPS
C3 RECREATIONAL COMMERCIAL	

**SCHEDULE 14 TO BY-LAW NO. 06-10
AS AMENDED
CONSOLIDATED TO - MARCH 31, 2008**



Base Map Source:
Municipal Property Assessment Corporation - Assessment Maps
Robert Lehman Planning Consultants Ltd.
McDermott & Associates Limited

NOTE:
This map is for general illustration purposes only.
For boundary interpretations, please contact the
Township of Minden Hills, Planning Department.

